



Ministerio del Medio Ambiente
Gobierno de Chile

MINISTERIO DEL MEDIO AMBIENTE
DIVISIÓN DE RECURSOS NATURALES Y BIODIVERSIDAD

SANTUARIO DE LA NATURALEZA
RAJA DE MANQUEHUA Y POZA AZUL

REGIÓN : COQUIMBO

PROVINCIA : CHOAPA

COMUNA : SALAMANCA

SUPERFICIE APROXIMADA : 2242 Hectáreas

DECRETO SUPREMO N° 13 DEL 28 DE FEBRERO DE 2018

Vértices de referencia

Vértice	Este	Norte	Vértice	Este	Norte	Vértice	Este	Norte	Vértice	Este	Norte
1	316.692	6.495.735	23	320.278	6.495.742	45	322.816	6.492.436	67	320.498	6.490.445
2	316.806	6.495.735	24	320.484	6.495.839	46	322.857	6.492.146	68	320.404	6.490.384
3	316.963	6.495.705	25	320.602	6.495.912	47	322.685	6.491.441	69	320.187	6.490.290
4	317.055	6.495.716	26	320.716	6.496.024	48	322.238	6.491.733	70	320.019	6.490.266
5	317.191	6.495.647	27	320.956	6.496.107	49	322.167	6.492.422	71	319.897	6.490.266
6	317.582	6.495.600	28	321.063	6.496.223	50	321.067	6.492.455	72	319.594	6.490.437
7	317.801	6.495.481	29	321.147	6.496.272	51	320.981	6.492.042	73	319.553	6.490.548
8	317.926	6.495.189	30	321.158	6.496.294	52	320.842	6.492.054	74	319.341	6.490.658
9	318.007	6.495.111	31	321.168	6.496.363	53	320.846	6.491.911	75	319.291	6.490.715
10	318.164	6.495.080	32	321.225	6.496.460	54	320.813	6.491.870	76	319.017	6.490.830
11	318.398	6.494.846	33	321.229	6.496.503	55	320.813	6.491.731	77	318.976	6.490.822
12	318.499	6.494.661	34	321.399	6.496.695	56	320.826	6.491.711	78	318.853	6.490.948
13	318.606	6.494.623	35	321.610	6.496.726	57	320.867	6.491.662	79	318.853	6.491.006
14	318.692	6.494.717	36	321.771	6.496.786	58	320.903	6.491.617	80	318.767	6.491.116
15	318.808	6.495.031	37	322.021	6.496.924	59	320.932	6.491.551	81	318.829	6.491.721
16	318.856	6.495.220	38	322.074	6.496.926	60	320.965	6.491.514	82	318.821	6.492.162
17	319.103	6.495.566	39	322.266	6.495.911	61	320.965	6.491.093	83	318.694	6.492.179
18	319.220	6.495.549	40	322.395	6.495.206	62	320.916	6.490.979	84	316.954	6.494.049
19	319.456	6.495.583	41	322.552	6.494.445	63	320.772	6.490.723	85	316.851	6.494.172
20	319.594	6.495.633	42	322.672	6.493.749	64	320.759	6.490.670			
21	319.759	6.495.669	43	322.696	6.493.611	65	320.690	6.490.613			
22	319.886	6.495.672	44	322.760	6.493.010	66	320.641	6.490.544			

Leyenda

- Vértices
- Santuario de la Naturaleza


REFERENCIA CARTOGRÁFICA :
PROYECCIÓN UTM HUSO 19 SUR

REFERENCIA GEODÉSICA :
DATUM WGS84

CARTOGRAFÍA BASE: IGM 1:250.000

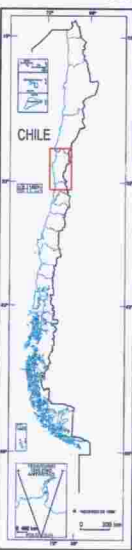


RODRIGO SANFENTES URETA
Subsecretario del Medio Ambiente




JUAN JOSÉ OSORIO RODRÍGUEZ
División de Recursos Naturales y Biodiversidad

UBICACIÓN GEOGRÁFICA



CHILE



La Serena

Esc. HERE, Garmin, © OpenStreetMap contributors, and the GIS user community

